







This map was prepared by this office to be used as an aid in land parcel location and identification only. All land locations, right-of-way widths, acreages, and utility locations are subject to field survey or other appropriate verification. Map reflects parcels and boundaries as they existed on Date Printed

Weeki Wachee River & Jenkins Creek Estuary Protection Zone Detail

Hernando County, Florida

Legend

-  SWFWMD Conservation Lands
-  GIS.PLS_Sections
-  GIS.CitrusCountyBoundary
-  GIS.FWC_ChassBoundary
-  Boom Location
-  Spring